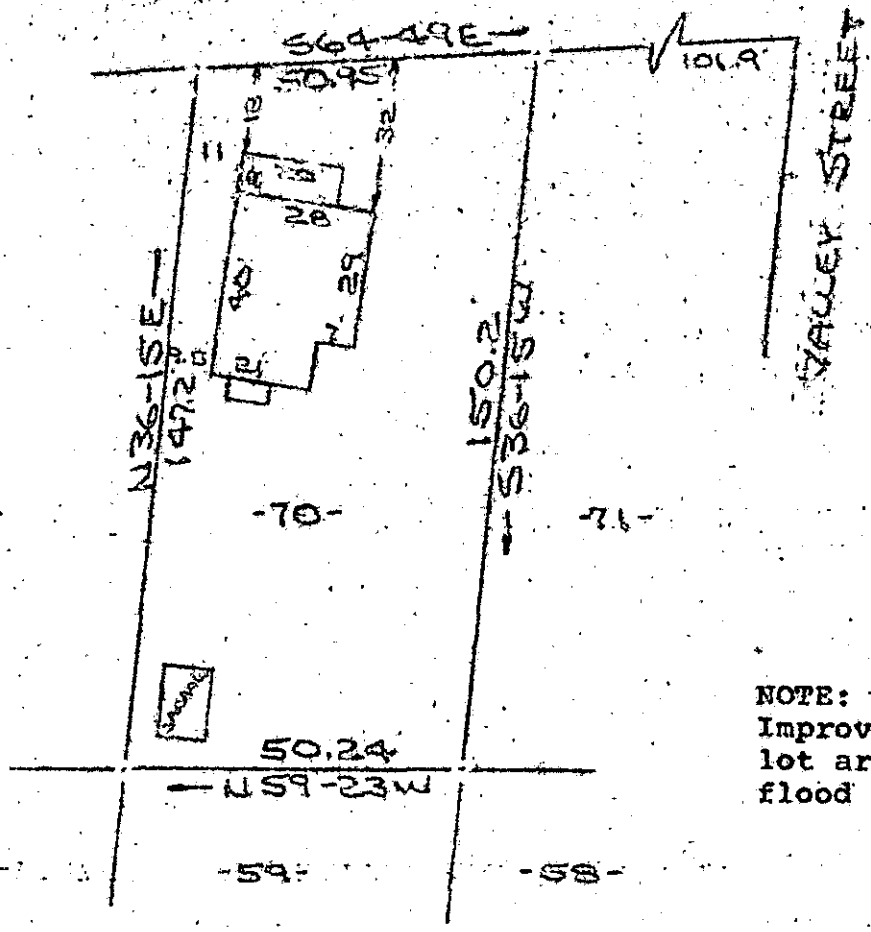



MICROFILMED

GOODRICH STREET
WATER & SEWER IN ST R/W



NOTE:
Improvements on this lot are not in a flood hazard area.

FILED
GREENVILLE CO. S.C.
JAN 24 3 05 PM '79
DONNIE S. TANKERSLEY
R.M.C.

GCTO
3 JA24 79 1137


PROPERTY OF
VERNON G. PETERS & DOROTHY G. PETERS
NEAR GREENVILLE, S.C.
SCALE: 1"=40' 23 JAN 1979

This is to certify that on the 23rd day of January, 1979, I surveyed the property shown on this plat, being known as lot 70 on plat of PRIDE & PATTON LAND CO. and recorded in the RMC Office Greenville County, S. C., in Plat Book " E " at Page 249; and that the property lines, walls and buildings are as shown hereon, and that th walls and buildings located on said lot do not encroach or project on adjacent street or property, and that no adjacent walls or buildings encroach or project on said premises, and no power lines cross this property except as shown hereon.

R. B. Bruce
R. B. Bruce, RLS #1932

21808

CAROLINA SURVEYING CO.
112 Manly St.
Greenville, S. C.



1.00CI

162-23

219/92A

110-5-17